

Legenda

**RESERVA ECOLÓGICA NACIONAL**

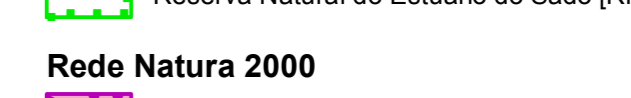


**RESERVA AGRÍCOLA NACIONAL**

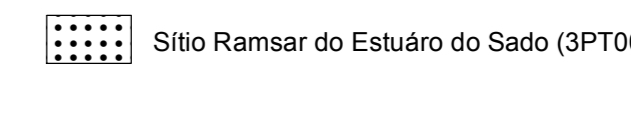
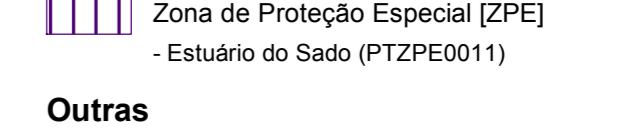
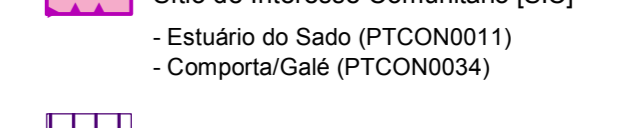


**ÁREAS CLASSIFICADAS**

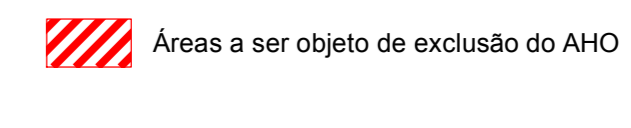
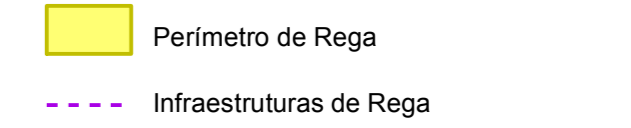
**Áreas Protegidas**



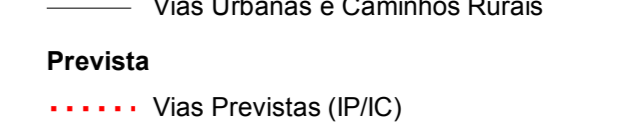
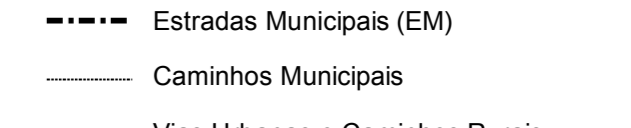
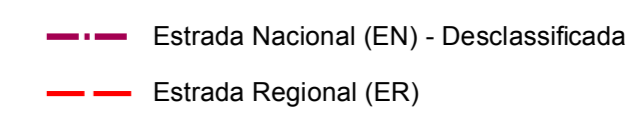
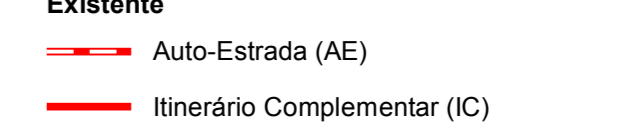
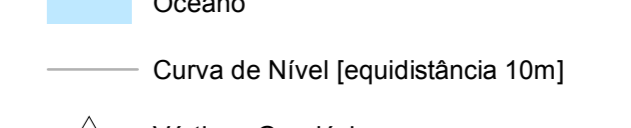
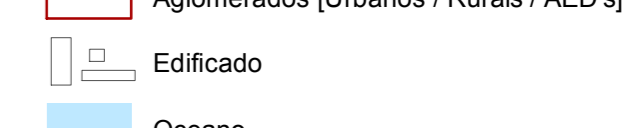
**Rede Natura 2000**



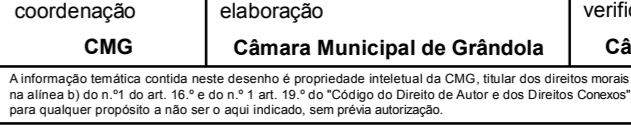
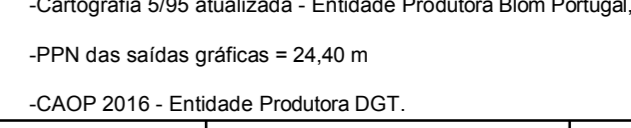
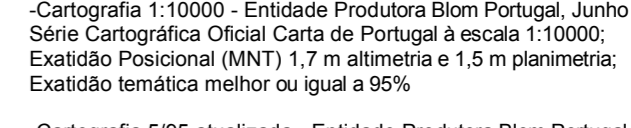
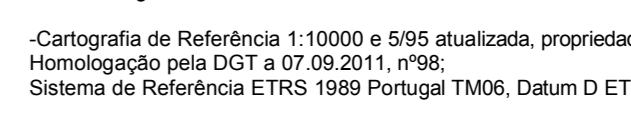
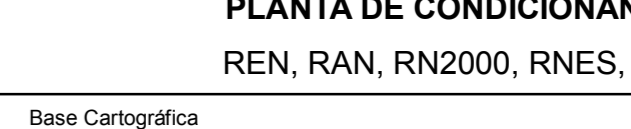
**APROVEITAMENTO HIDROAGRÍCOLA**



**BASE CARTOGRÁFICA**



**Rede Rodoviária**



**Rede Ferroviária**



**PLANO DIRETOR MUNICIPAL DE GRÂNDOLA**  
**1ª CORREÇÃO MATERIAL**

<b>PLANTA DE CONDICIONANTES</b> REN, RAN, RN2000, RNES, AHO	<b>Proposta Final</b>
--	-----------------------

Base Cartográfica	escala gráfica
-Cartografia de Referência 1:10000 a 5/95 atualizada, propriedade da DGT/CMAL; Homologada pela DGT a 07/09/2011, IPN; Sistema de Referência ETRS 1989 Portugal TM06, Datum D ETRS 1989	0 500 1.000
-Cartografia 1:10000 - Entidade Produtora Bom Portugal, Junho 2008; Série Cartográfica Oficial, Carta de Portugal à escala 1:10000; Escalação Posicional (MNT) 1,7 m altimetria e 1,5 m planimetria; Escalação temática melhor ou igual a 95%	escala numérica nº desenho
-Cartografia 5/95 atualizada - Entidade Produtora Bom Portugal, Julho 2010.	1:25000 7.4
-PPN das saídas gráficas = 24,40 m	formato data
-CAOP 2016 - Entidade Produtora DGT.	A4 - 841x1189 Janeiro 2018
convenção	verificação
CMG Câmara Municipal de Grândola	Câmara Municipal de Grândola

